

Viking CCS Pipeline

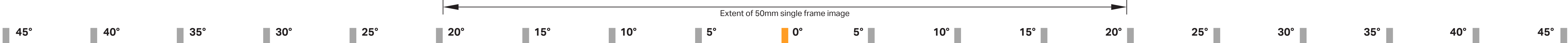
9.30 Photomontage of Theddlethorpe Facility Option 2 from the A1173

Document Reference: EN070008/EXAM/9.30

Applicant: Chrysaor Production (U.K.) Limited,
a Harbour Energy Company
PINS Reference: EN070008
Planning Act 2008 (as amended)
The Infrastructure Planning (Applications: Prescribed Forms
and Procedure) Regulations 2009 - Regulation 5(2)(q)
Date: June 2024



BASELINE



Visualisation Type: 3
 Projection: Cylindrical
 Enlargement Factor: 96%
 Paper Size: A1
 Date / Time: 30/04/2024, 13:48

Camera: Canon EOS 6D
 Lens: Canon EF50mm f/1.8 STM
 Horizontal Field of View: 90°
 Direction of View: East
 Location: E547779, N387494

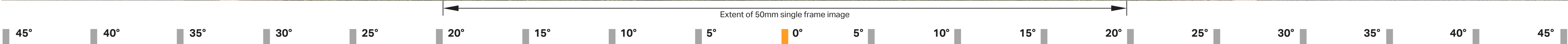
Eye level: 4.1m
 Height of Camera: 1.6m

Note:
 Images to be viewed at a comfortable arm's length.

Figure 50 Viewpoint Photomontages - Viking CCS Pipeline
 Viewpoint 33: PRoW 252 off Mablethorpe Road A1031



PROPOSED (YEAR 1) (OPTION 2)



Visualisation Type: 3
 Projection: Cylindrical
 Enlargement Factor: 96%
 Paper Size: A1
 Date / Time: 30/04/2024, 13:48

Camera: Canon EOS 6D
 Lens: Canon EF50mm f/1.8 STM
 Horizontal Field of View: 90°
 Direction of View: East
 Location: E547779, N387494

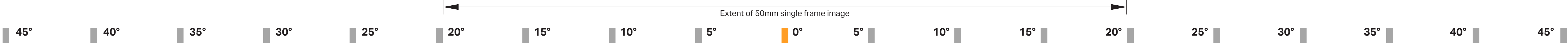
Eye level: 4.1m
 Height of Camera: 1.6m

Note:
 Images to be viewed at a comfortable arm's length.

Figure 51 Viewpoint Photomontages - Viking CCS Pipeline
 Viewpoint 33: PRoW 252 off Mablethorpe Road A1031



PROPOSED (YEAR 15) (OPTION 2)



Visualisation Type: 3
 Projection: Cylindrical
 Enlargement Factor: 96%
 Paper Size: A1
 Date / Time: 30/04/2024, 13:48

Camera: Canon EOS 6D
 Lens: Canon EF50mm f/1.8 STM
 Horizontal Field of View: 90°
 Direction of View: East
 Location: E547779, N387494

Eye level: 4.1m
 Height of Camera: 1.6m

Note:
 Images to be viewed at a comfortable arm's length.

Figure 52 Viewpoint Photomontages - Viking CCS Pipeline
 Viewpoint 33: PRoW 252 off Mablethorpe Road A1031